






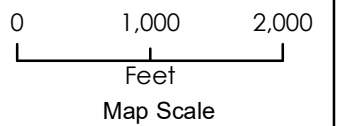
Roadway Map

Print Date: 3/19/2026



Legend

-  Public Roadways
-  ODOT
-  City Limits



Map Provided by
City of St. Helens
Public Works Department
Engineering Division
265 Strand Street
St. Helens, OR 97051
503.397.6272

DISCLAIMER:
This map has been provided for reference only. The City of St. Helens makes no warranty, representation, or guarantee of any kind regarding the use of this product. The Requestor/User assumes all responsibility for the use of this product and agrees to hold harmless the City of St. Helens against any loss or damage arising from any error, omission, or positional inaccuracy of this product. The City of St. Helens assumes no responsibility for the validity of any information presented herein, nor any responsibility for the use or misuse of this data. It is the requestor's responsibility to verify any information derived from the GIS data before making any decisions or taking any actions based on the information.

